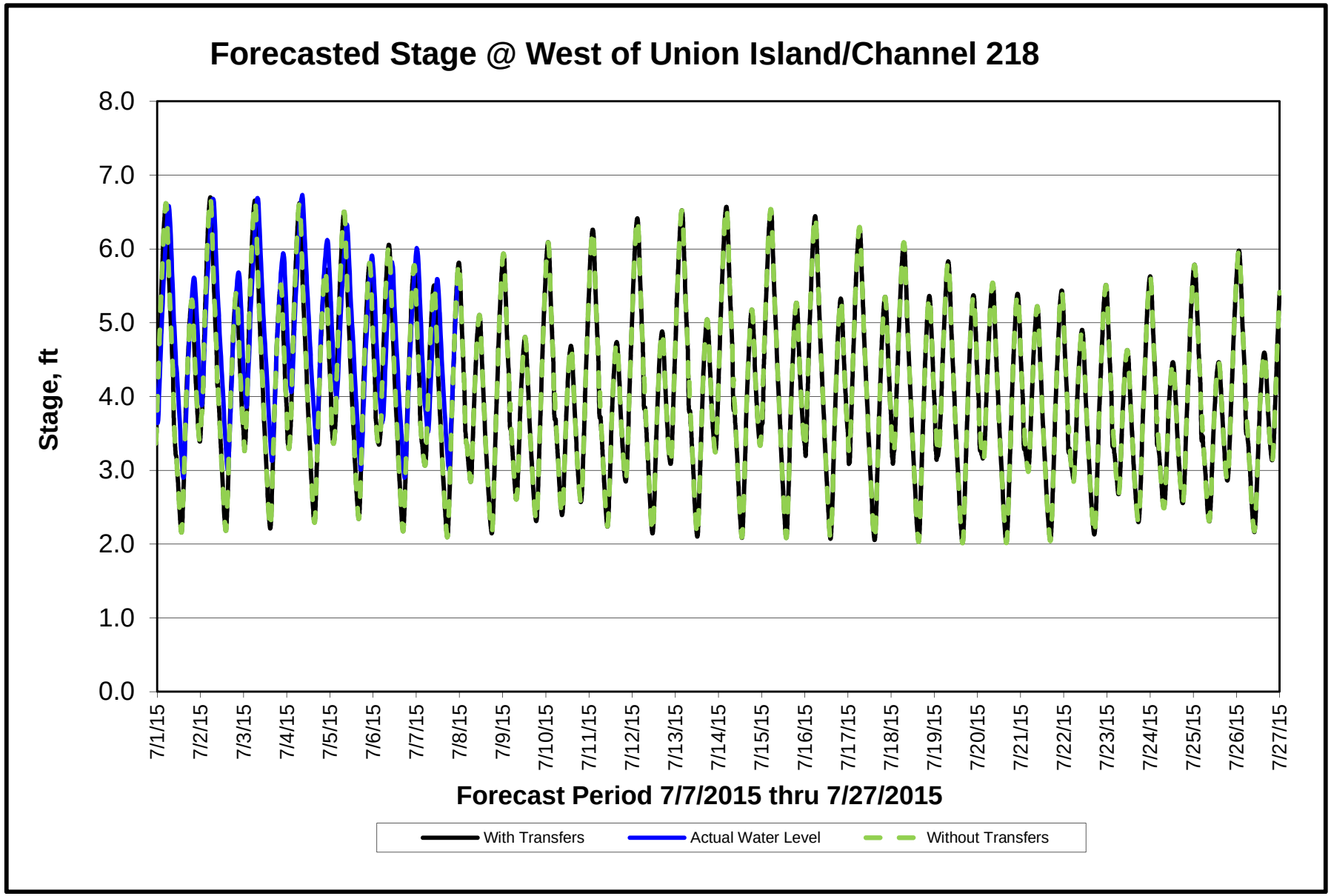
Forecasted Stage @ West of Union Island/Channel 218
Stage, ft
8.0
7.0
6.0
5.0
4.0
3.0
2.0
1.0
0.0
7/1/15
7/2/15
7/3/15
7/4/15
7/5/15
7/6/15
7/7/15
7/8/15
7/9/15
7/10/15
7/11/15
7/12/15
7/13/15
7/14/15
7/15/15
7/16/15
7/17/15
7/18/15
7/19/15
7/20/15
7/21/15
7/22/15
7/23/15
7/24/15
7/25/15
7/26/15
7/27/15
Forecast Period 7/7/2015 thru 7/27/2015
With Transfers
Actual Water Level
Without Transfers

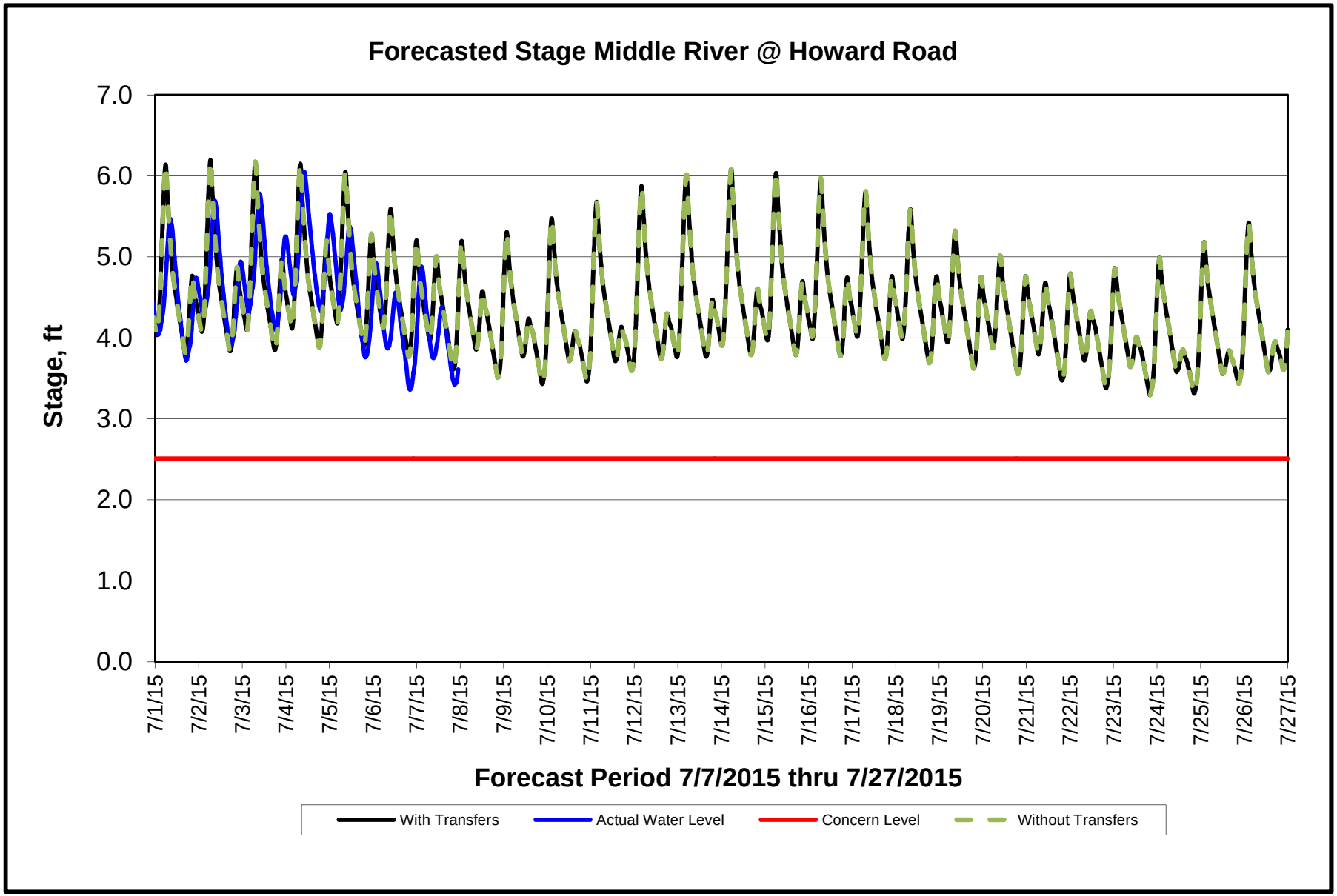
Forecasted Stage Middle River @ Howard Road
Stage, ft
7.0
6.0
5.0
4.0
3.0
2.0
1.0
0.0
7/1/15
7/2/15
7/3/15
7/4/15
7/5/15
7/6/15
7/7/15
7/8/15
7/9/15
7/10/15
7/11/15
7/12/15
7/13/15
7/14/15
7/15/15
7/16/15
7/17/15
7/18/15
7/19/15
7/20/15
7/21/15
7/22/15
7/23/15
7/24/15
7/25/15
7/26/15
7/27/15
Forecast Period 7/7/2015 thru 7/27/2015
With Transfers
Actual Water Level
Concern Level
Without Transfers

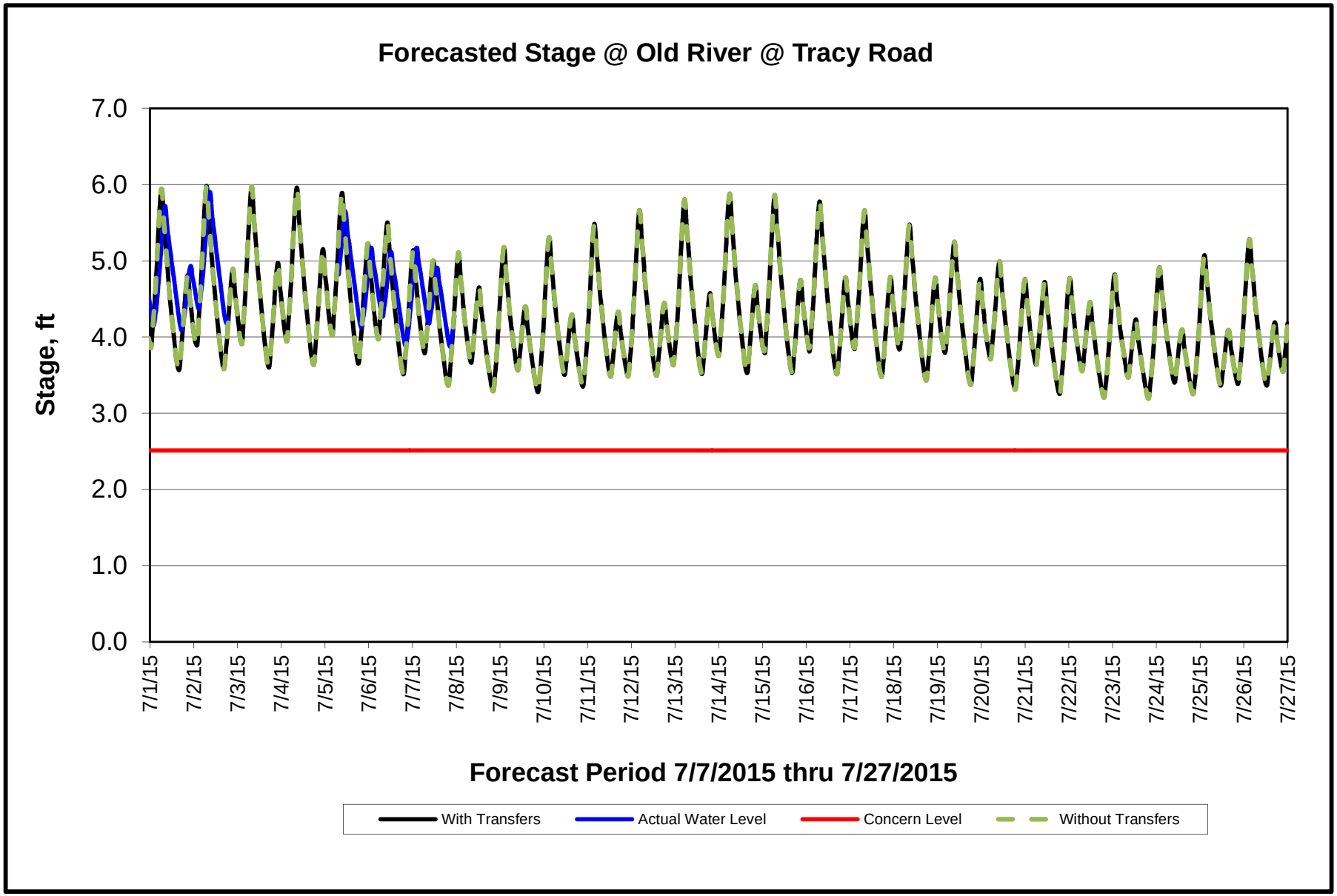
Forecasted Stage @ Old River @ Tracy Road
Stage, ft
7.0
6.0
5.0
4.0
3.0
2.0
1.0
0.0
7/1/15
7/2/15
7/3/15
7/4/15
7/5/15
7/6/15
7/7/15
7/8/15
7/9/15
7/10/15
7/11/15
7/12/15
7/13/15
7/14/15
7/15/15
7/16/15
7/17/15
7/18/15
7/19/15
7/20/15
7/21/15
7/22/15
7/23/15
7/24/15
7/25/15
7/26/15
7/27/15
Forecast Period 7/7/2015 thru 7/27/2015
With Transfers
Actual Water Level
Concern Level
Without Transfers

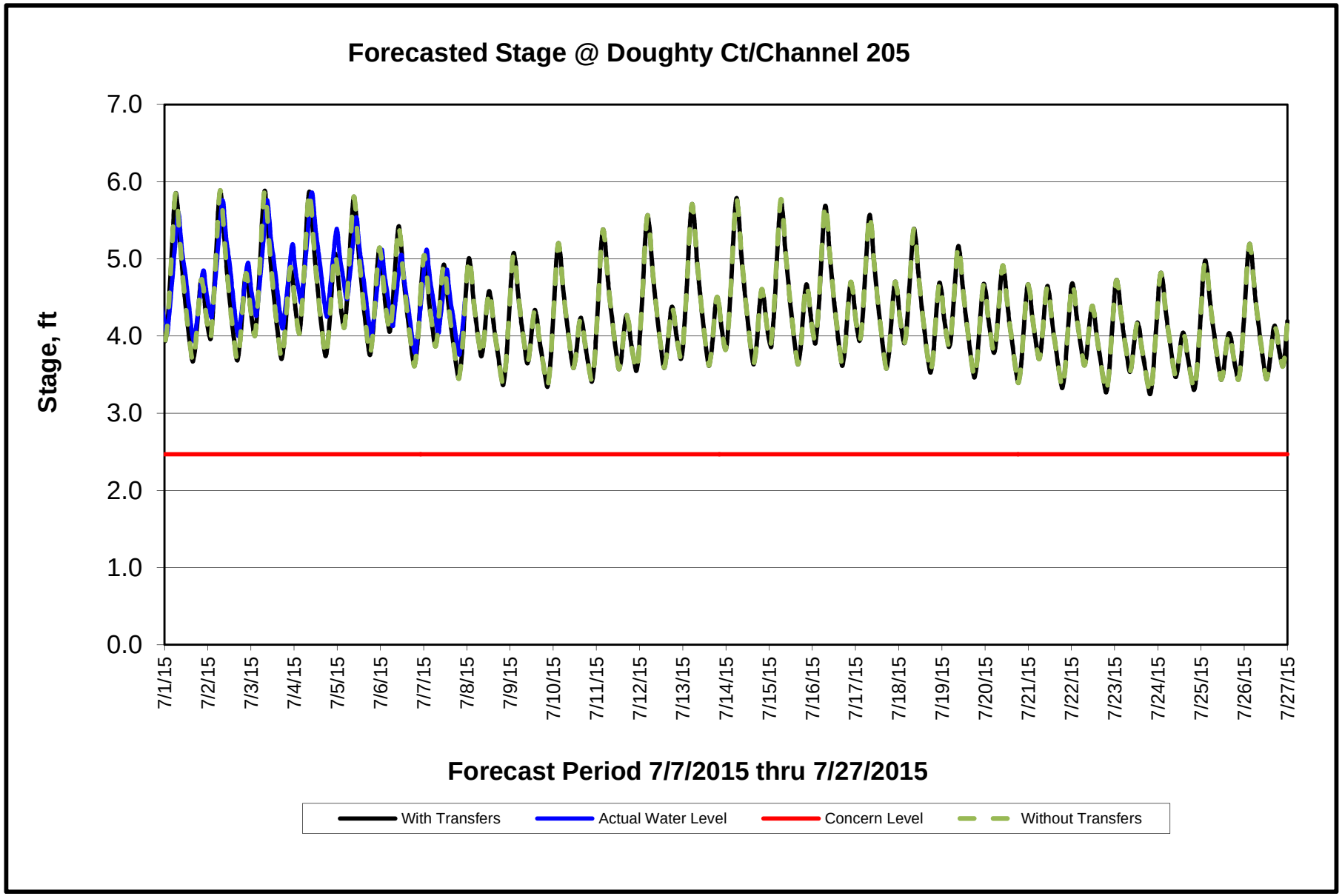
Forecasted Stage @ Doughty Ct/Channel 205
Stage, ft
7.0
6.0
5.0
4.0
3.0
2.0
1.0
0.0
7/1/15
7/2/15
7/3/15
7/4/15
7/5/15
7/6/15
7/7/15
7/8/15
7/9/15
7/10/15
7/11/15
7/12/15
7/13/15
7/14/15
7/15/15
7/16/15
7/17/15
7/18/15
7/19/15
7/20/15
7/21/15
7/22/15
7/23/15
7/24/15
7/25/15
7/26/15
7/27/15
Forecast Period 7/7/2015 thru 7/27/2015
With Transfers
Actual Water Level
Concern Level
Without Transfers

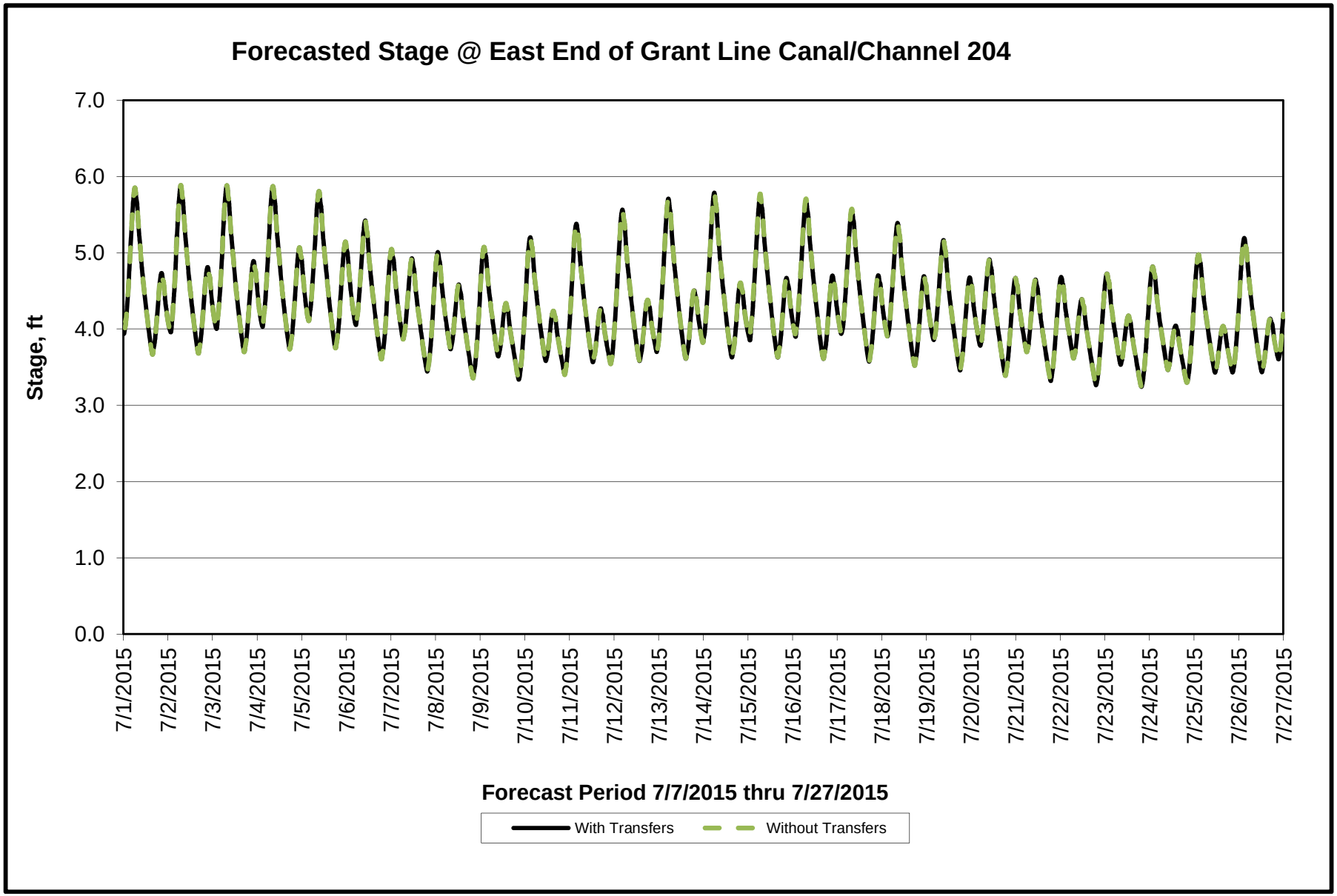
Forecasted Stage @ East End of Grant Line Canal/Channel 204
Stage, ft
7.0
6.0
5.0
4.0
3.0
2.0
1.0
0.0
7/1/2015
7/2/2015
7/3/2015
7/4/2015
7/5/2015
7/6/2015
7/7/2015
7/8/2015
7/9/2015
7/10/2015
7/11/2015
7/12/2015
7/13/2015
7/14/2015
7/15/2015
7/16/2015
7/17/2015
7/18/2015
7/19/2015
7/20/2015
7/21/2015
7/22/2015
7/23/2015
7/24/2015
7/25/2015
7/26/2015
7/27/2015
Forecast Period 7/7/2015 thru 7/27/2015
With Transfers
Without Transfers